

AENC-TQST-LAN-DWG-0001

# Norwich to Tilbury

**Volume 2: Plans, Drawings and Sections**

**Document: 2.14 Special Category and Crown Land Plans -  
Section C**


**Final Issue C**

**May 2026**

**Planning Inspectorate Reference: EN020027**

Infrastructure Planning (Applications: Prescribed Forms and Procedure)  
Regulations 2009 Regulation 5(2)(i)(iv)

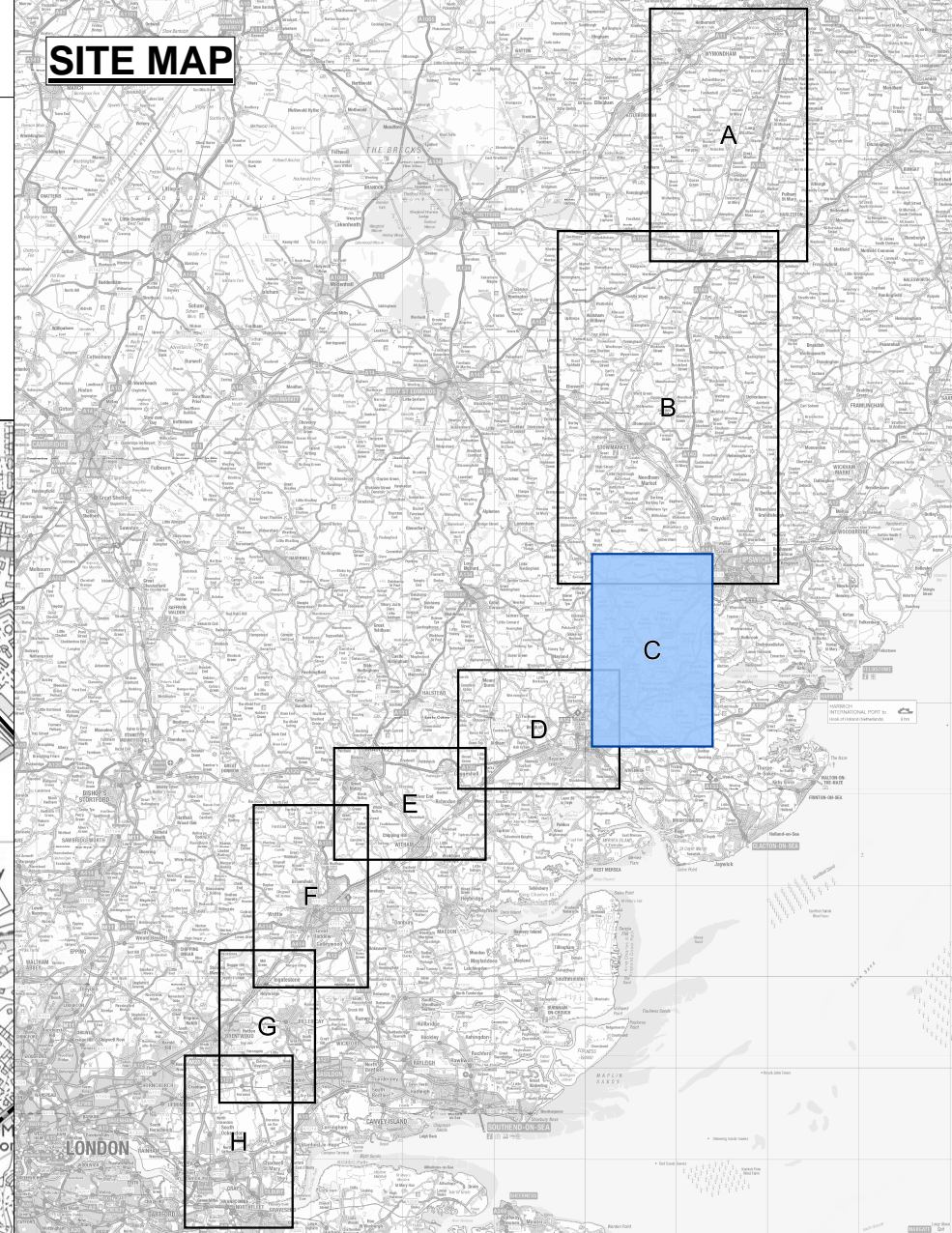
**nationalgrid**



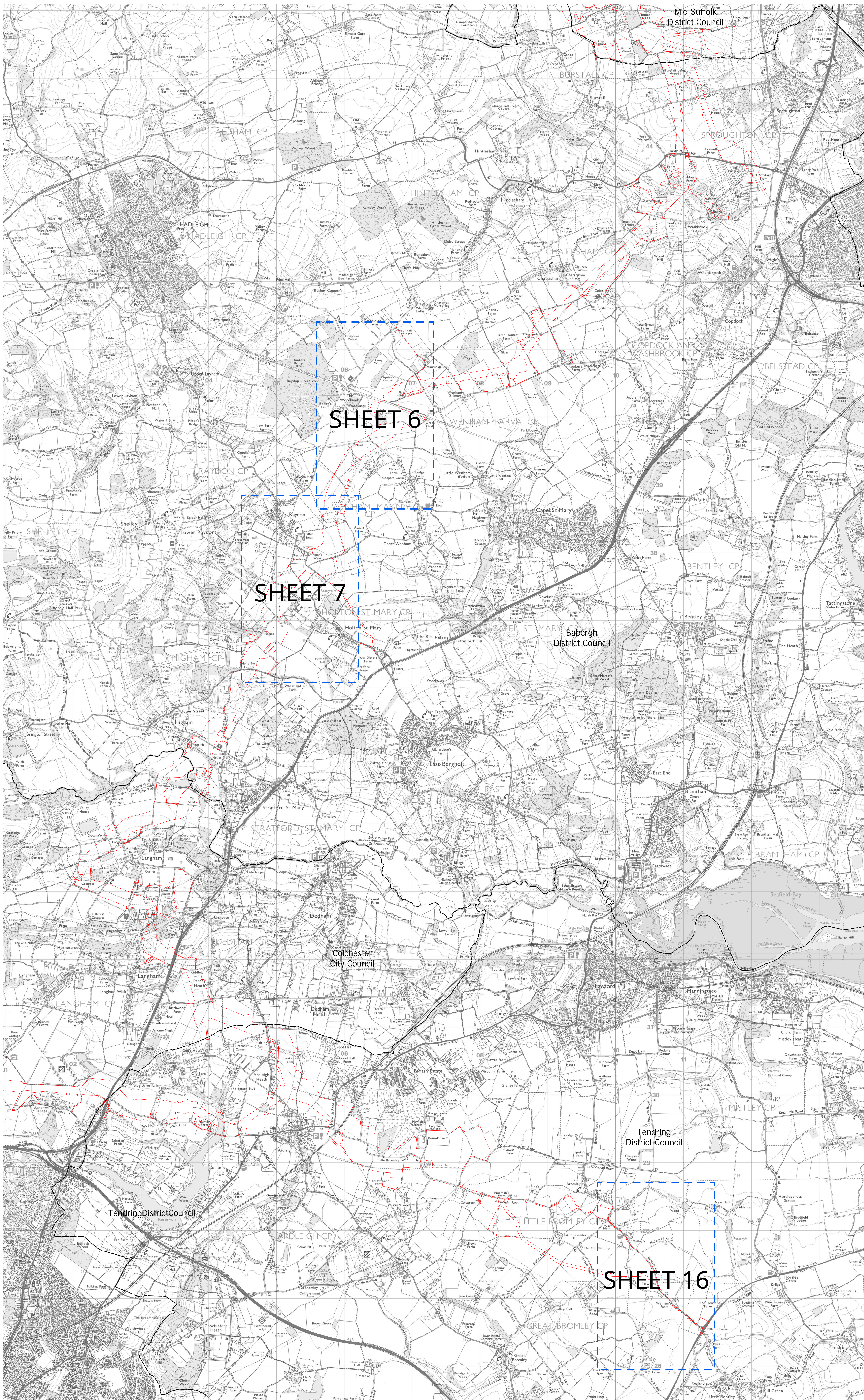
THE NATIONAL GRID (NORWICH TO TILBURY) ORDER  
SPECIAL CATEGORY AND CROWN LAND PLANS  
REGULATION 5(2)(i)(iv) and 5(2)(n)  
KEY PLAN

Application Document 2.14

MID SUFFOLK DISTRICT COUNCIL, BABERGH DISTRICT COUNCIL, TENDRING DISTRICT COUNCIL AND COLCHESTER CITY COUNCIL  
(SECTION C, SHEET 1 of 1)



- Legend**
- Local authority boundary
  - Section boundary & local authority boundary
  - Section boundary
  - Sheet Index
  - Order Limits



- Notes**
- For additional detail on the plan suites, please refer to the Guide to Plans (document reference 2.0), located in the Volume 2 of the DCO application.
  - This drawing is scaled at paper size A0, therefore any prints taken at smaller sizes will affect accuracy of the measurement units and should not be scaled against.

Coordinate System: British National Grid  
Sheet X Centroid Coordinate: 607373 Sheet Y Centroid Coordinate: 236778

BACKGROUND MAPPING INFORMATION HAS BEEN REPRODUCED FROM THE ORDNANCE SURVEY BY PERMISSION OF ORDNANCE SURVEY OF THE CONTROLLER OF HIS MAJESTY'S STATIONERY OFFICE. © CROWN COPYRIGHT AND DATABASE RIGHTS(2025) LICENCE OS100024241 AND AG000807946.

Issue	Date	Remarks	Drawn	Checked	Approved
C	MAY-2026	For deadline four	CLJ	RCA	KPA
B	OCT-2025	October 2025 Update	CLJ	AMI	TPR
A	AUG-2025	For DCO Submission	CLJ	KPA	TPR


Title:  
THE NATIONAL GRID (NORWICH TO TILBURY) ORDER  
SPECIAL CATEGORY AND CROWN LAND PLANS  
REGULATION 5(2)(i)(iv) and 5(2)(n)  
KEY PLAN  
MID SUFFOLK DISTRICT COUNCIL, BABERGH DISTRICT COUNCIL, TENDRING DISTRICT COUNCIL AND COLCHESTER CITY COUNCIL  
(SECTION C, SHEET 1 of 1)

**nationalgrid**

PINS Application Number: EN020027

National Grid Drawing Reference: AENC-TQST-LAN-DWG-0001

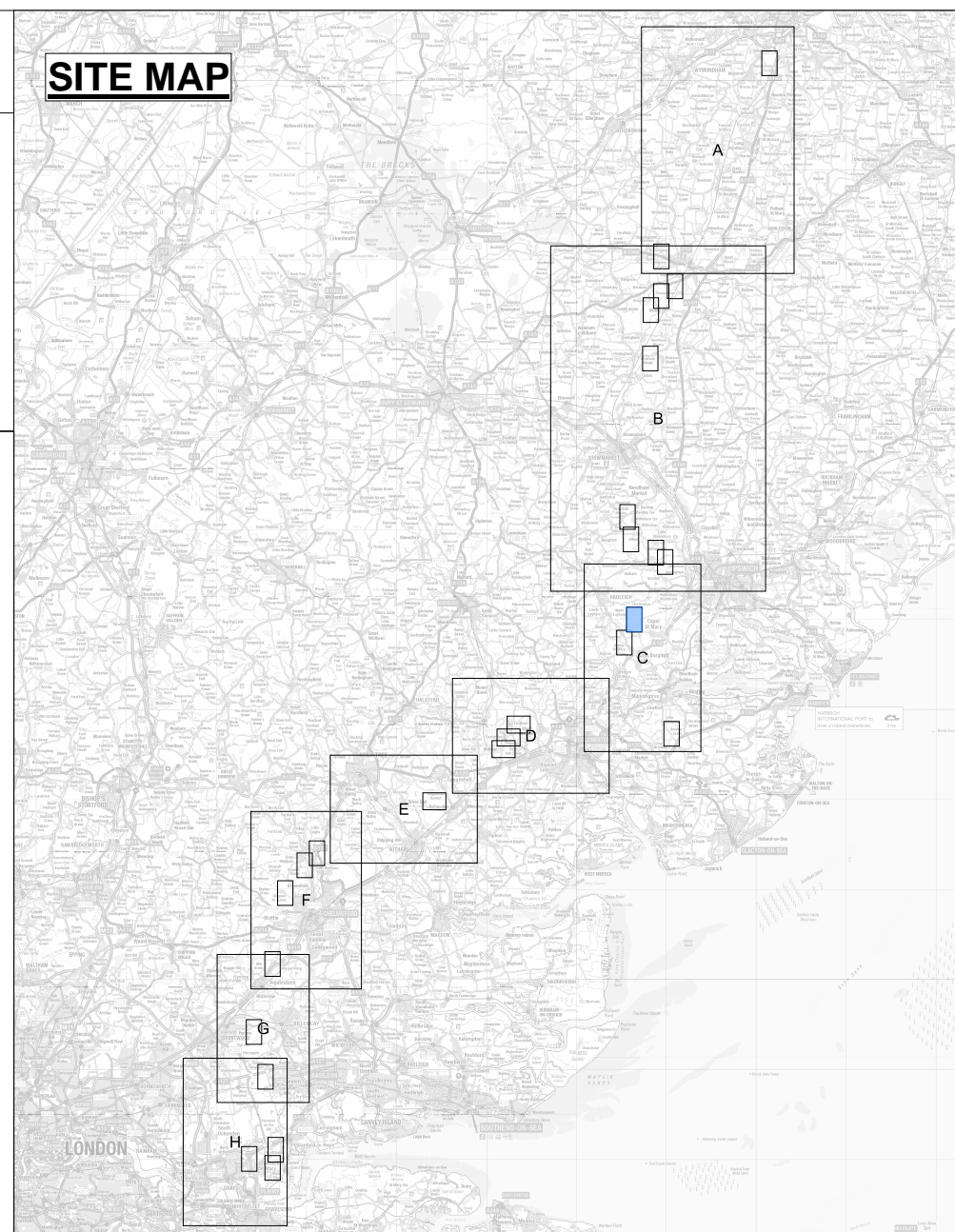
Scale	Sheet Size	Sheet	Issue
1:19,000	A0	SHEET 1 of 1	C



THE NATIONAL GRID (NORWICH TO TILBURY) ORDER  
SPECIAL CATEGORY AND CROWN LAND PLANS  
REGULATION 5(2)(i)(iv) and 5(2)(n)  
SHEET 11 OF 26  
BABERGH DISTRICT COUNCIL  
(SECTION C, SHEET 6)

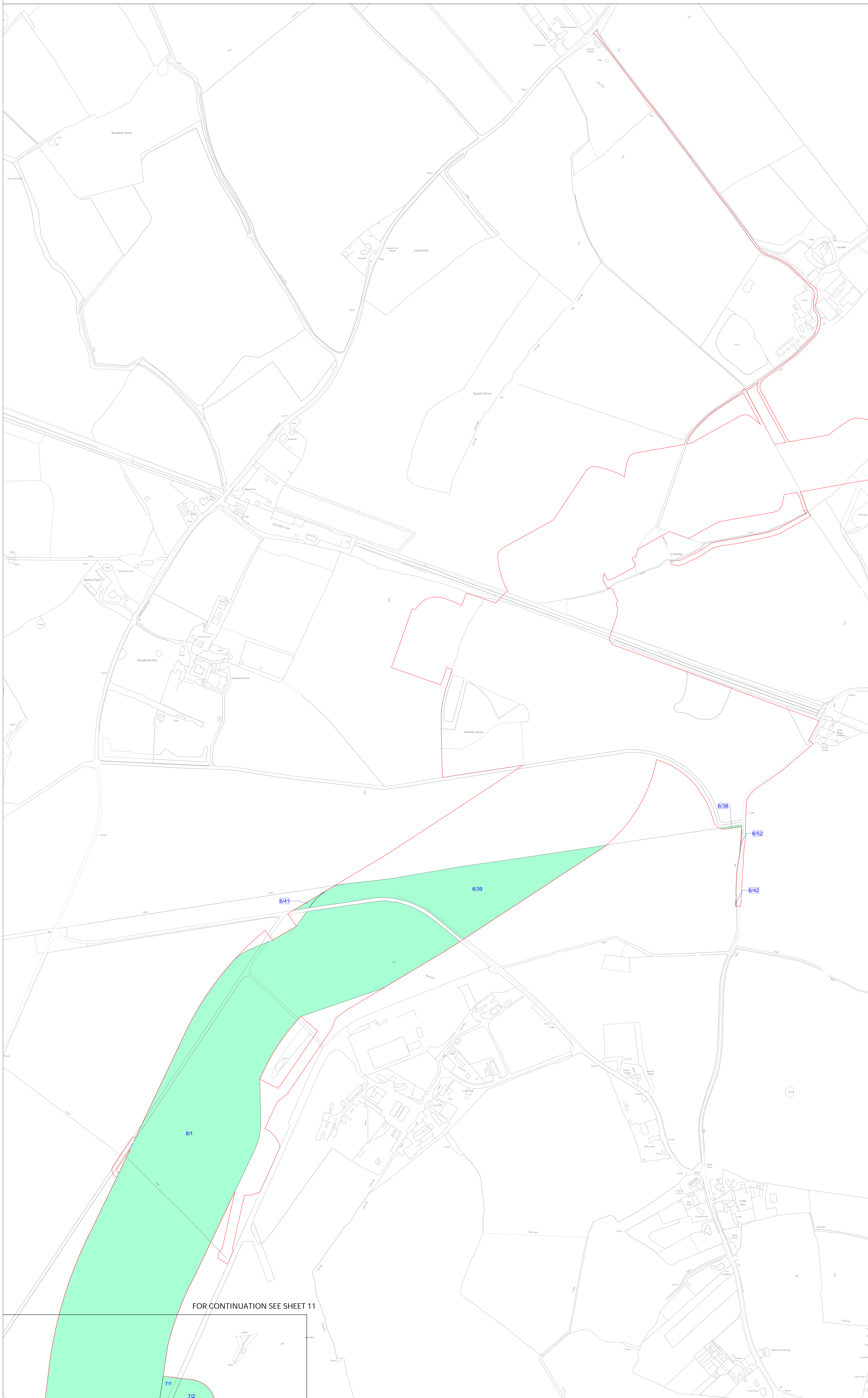
Application Document 2.14

SITE MAP



Legend

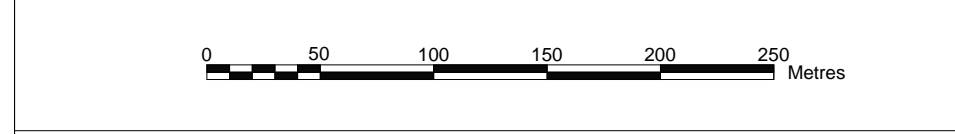
- Order Limits
- Extent of Special Category Land (within Order Limits)
- Land Parcels with a potential Crown interest (within the Order Limits)
- Land Parcels intersecting Common Land (within the Order Limits)
- Land Parcels intersecting Open Space Land (within the Order Limits)
- Local authority boundary
- Section boundary & local authority boundary
- Section boundary
- Sheet index cutlines



Notes

1. For additional detail on the plan suites, please refer to the Guide to Plans (document reference 2.0), located in the Volume 2 of the DCO application.
2. This drawing is scaled at paper size A0, therefore any prints taken at smaller sizes will affect accuracy of the measurement units and should not be scaled against.

Coordinate System: British National Grid  
Sheet X Centroid Coordinate: 606453 Sheet Y Centroid Coordinate: 240026



BACKGROUND MAPPING INFORMATION HAS BEEN REPRODUCED FROM THE ORDINANCE SURVEY BY PERMISSION OF ORDINANCE SURVEY OF THE CONTROLLER OF HIS MAJESTY'S STATIONERY OFFICE. © CROWN COPYRIGHT AND DATABASE RIGHTS(2025) LICENCE OS100024241 AND AG0000807946.

C	MAY-2026	For deadline four	CLJ	RCA	KPA
B	OCT-2025	October 2025 Update	CLJ	AMI	TPR
A	AUG-2025	For DCO Submission	CLJ	KPA	TPR

Issue	Date	Remarks	Drawn	Checked	Approved
Title:					

THE NATIONAL GRID (NORWICH TO TILBURY) ORDER  
SPECIAL CATEGORY AND CROWN LAND PLANS  
REGULATION 5(2)(i)(iv) and 5(2)(n)  
SHEET 11 OF 26  
BABERGH DISTRICT COUNCIL  
(SECTION C, SHEET 6)




PINS Application Number  
EN020027

National Grid Drawing Reference  
AENC-TQST-LAN-DWG-0001

Scale	Sheet Size	Sheet	Issue
1:2,500	A0	SHEET 11 of 26	C

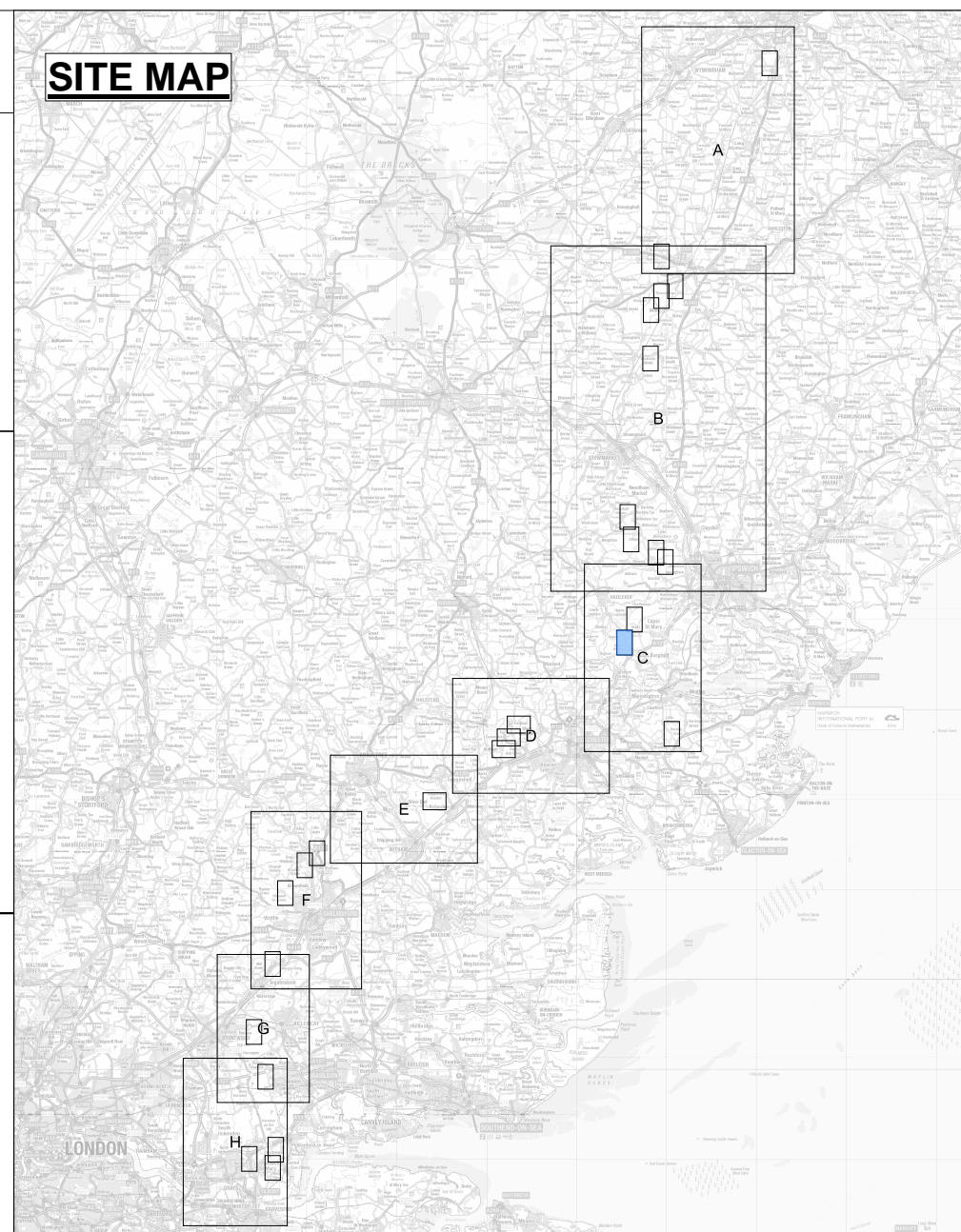
FOR CONTINUATION SEE SHEET 11



THE NATIONAL GRID (NORWICH TO TILBURY) ORDER  
SPECIAL CATEGORY AND CROWN LAND PLANS  
REGULATION 5(2)(i)(iv) and 5(2)(n)  
SHEET 12 OF 26  
BABERGH DISTRICT COUNCIL  
(SECTION C, SHEET 7)

Application Document 2.14

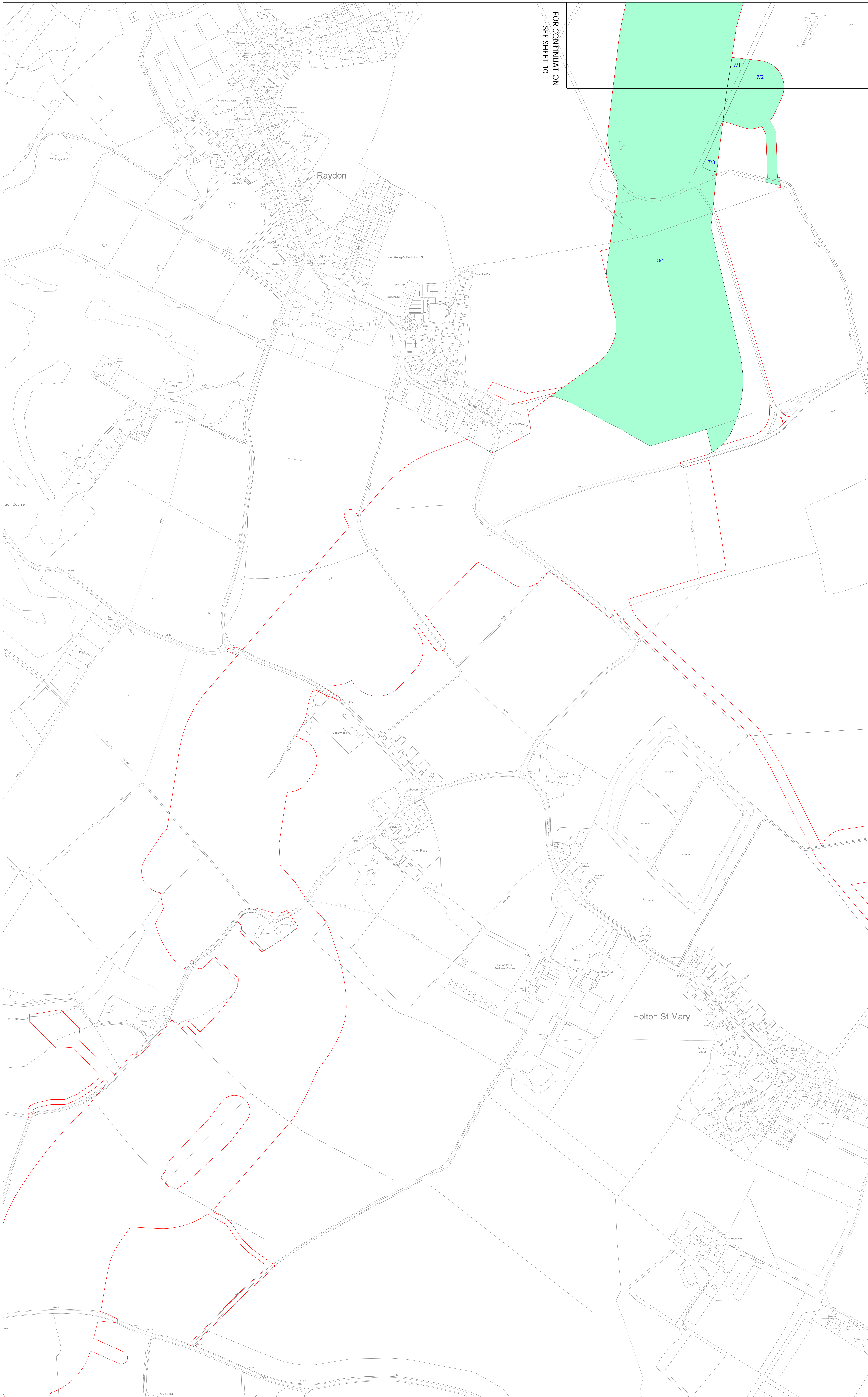
SITE MAP



Legend

- Order Limits
- Extent of Special Category Land (within Order Limits)
- Land Parcels with a potential Crown interest (within the Order Limits)
- Land Parcels intersecting Common Land (within the Order Limits)
- Land Parcels intersecting Open Space Land (within the Order Limits)
- Local authority boundary
- Section boundary & local authority boundary
- Section boundary
- Sheet index outlines

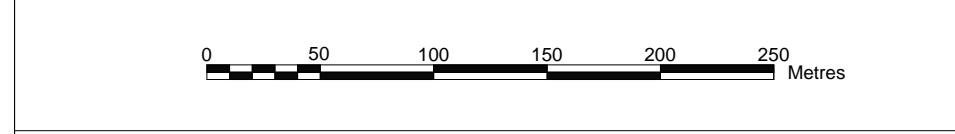
FOR CONTINUATION  
SEE SHEET 10



Notes

1. For additional detail on the plan suites, please refer to the Guide to Plans (document reference 2.0), located in the Volume 2 of the DCO application.
2. This drawing is scaled at paper size A0, therefore any prints taken at smaller sizes will affect accuracy of the measurement units and should not be scaled against.

Coordinate System: British National Grid  
Sheet X Centroid Coordinate: 605348 Sheet Y Centroid Coordinate: 237465



BACKGROUND MAPPING INFORMATION HAS BEEN REPRODUCED FROM THE ORDINANCE SURVEY BY PERMISSION OF ORDINANCE SURVEY OF THE CONTROLLER OF HIS MAJESTY'S STATIONERY OFFICE. © CROWN COPYRIGHT AND DATABASE RIGHTS(2025) LICENCE OS100024241 AND AG0000807946.

C	MAY-2026	For deadline four	CLJ	RCA	KPA
B	OCT-2025	October 2025 Update	CLJ	AMI	TPR
A	AUG-2025	For DCO Submission	CLJ	KPA	TPR

Issue	Date	Remarks	Drawn	Checked	Approved
Title:					


THE NATIONAL GRID (NORWICH TO TILBURY) ORDER  
SPECIAL CATEGORY AND CROWN LAND PLANS  
REGULATION 5(2)(i)(iv) and 5(2)(n)  
SHEET 12 OF 26  
BABERGH DISTRICT COUNCIL  
(SECTION C, SHEET 7)



PINS Application Number: EN020027

National Grid Drawing Reference: AENC-TQST-LAN-DWG-0001

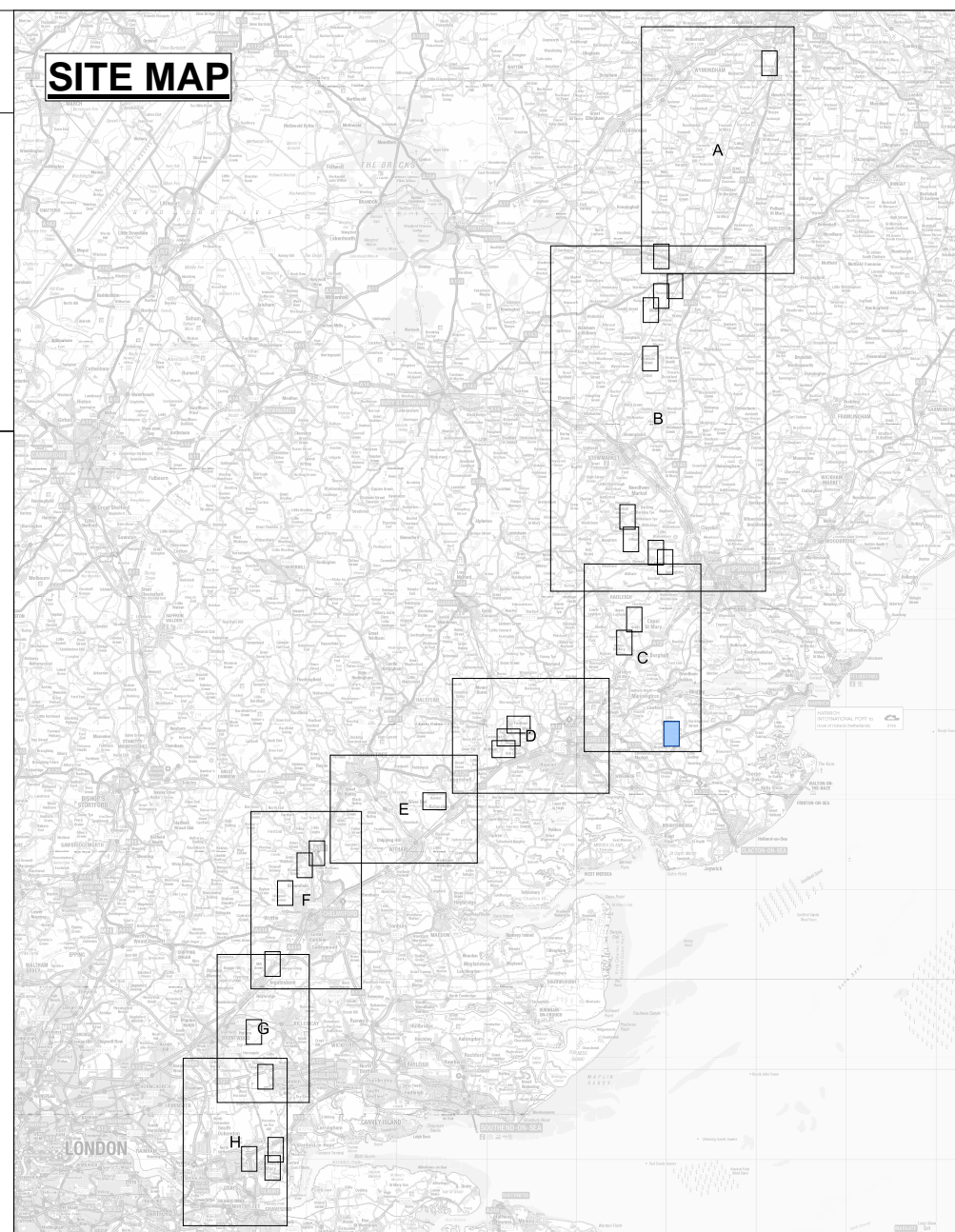
Scale	Sheet Size	Sheet	Issue
1:2,500	A0	SHEET 12 of 26	C



THE NATIONAL GRID (NORWICH TO TILBURY) ORDER  
SPECIAL CATEGORY AND CROWN LAND PLANS  
REGULATION 5(2)(i)(iv) and 5(2)(n)  
SHEET 13 OF 26  
TENDRING DISTRICT COUNCIL  
(SECTION C, SHEET 16)

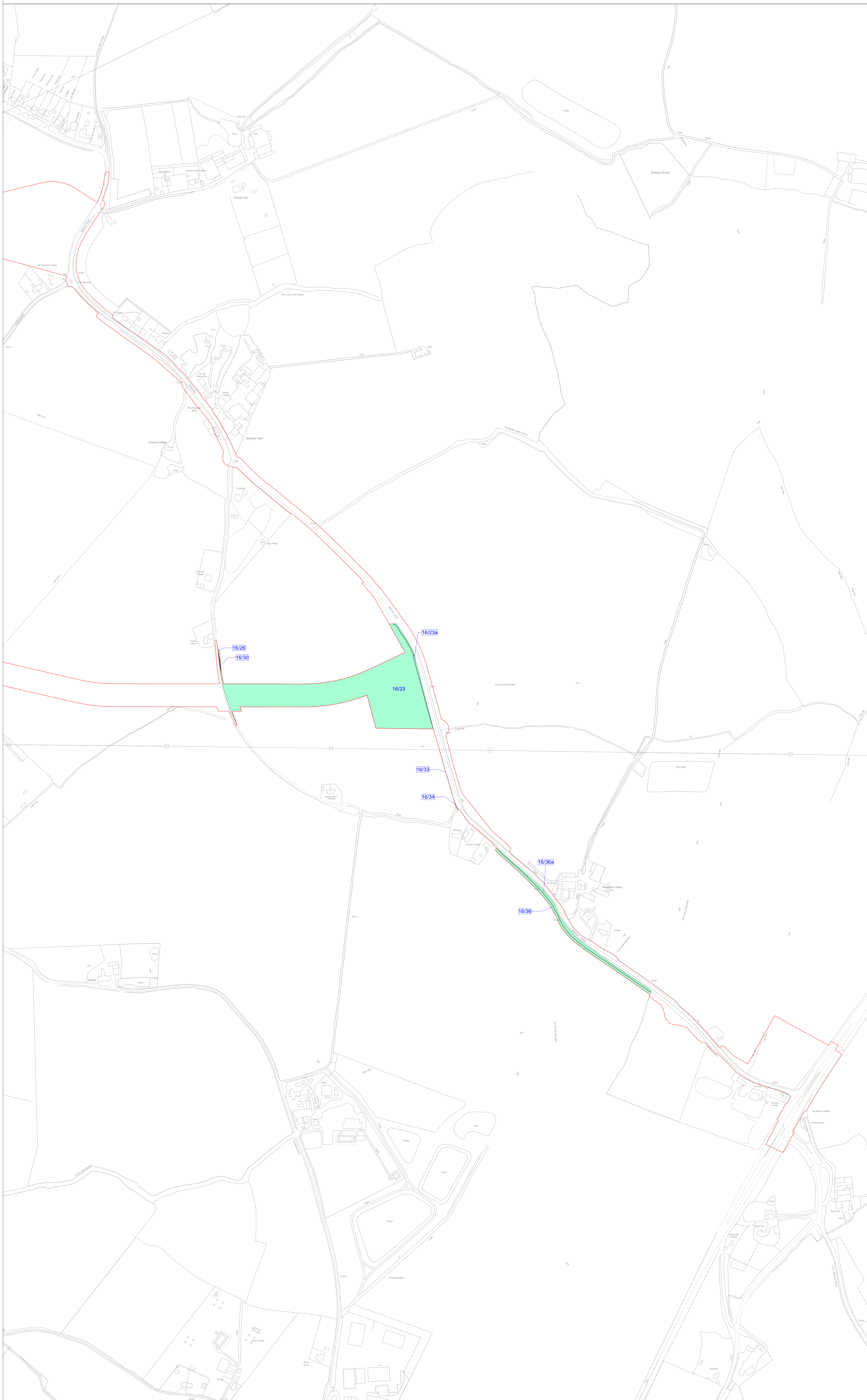
Application Document 2.14

SITE MAP



Legend

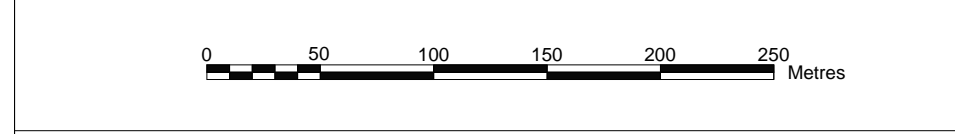
- Order Limits
- Extent of Special Category Land (within Order Limits)
- Land Parcels with a potential Crown interest (within the Order Limits)
- Land Parcels intersecting Common Land (within the Order Limits)
- Land Parcels intersecting Open Space Land (within the Order Limits)
- Local authority boundary
- Section boundary & local authority boundary
- Section boundary
- Sheet index cutlines



Notes

1. For additional detail on the plan suites, please refer to the Guide to Plans (document reference 2.0), located in the Volume 2 of the DCO application.
2. This drawing is scaled at paper size A0, therefore any prints taken at smaller sizes will affect accuracy of the measurement units and should not be scaled against.

Coordinate System: British National Grid  
Sheet X Centroid Coordinate: 610598 Sheet Y Centroid Coordinate: 227327



BACKGROUND MAPPING INFORMATION HAS BEEN REPRODUCED FROM THE ORDINANCE SURVEY BY PERMISSION OF ORDINANCE SURVEY OF THE CONTROLLER OF HIS MAJESTY'S STATIONERY OFFICE. © CROWN COPYRIGHT AND DATABASE RIGHTS(2025) LICENCE OS100024241 AND AG000807946.

Issue	Date	Remarks	Drawn	Checked	Approved
C	MAY-2026	For deadline four	CLJ	RCA	KPA
B	OCT-2025	October 2025 Update	CLJ	AMI	TPR
A	AUG-2025	For DCO Submission	CLJ	KPA	TPR

Title:

THE NATIONAL GRID (NORWICH TO TILBURY) ORDER  
SPECIAL CATEGORY AND CROWN LAND PLANS  
REGULATION 5(2)(i)(iv) and 5(2)(n)  
SHEET 13 OF 26  
TENDRING DISTRICT COUNCIL  
(SECTION C, SHEET 16)



PINS Application Number: EN020027

National Grid Drawing Reference: AENC-TQST-LAN-DWG-0001

Scale	Sheet Size	Sheet	Issue
1:2,500	A0	SHEET 13 of 26	C

National Grid plc  
National Grid House,  
Warwick Technology Park,  
Gallows Hill, Warwick.  
CV34 6DA United Kingdom

Registered in England and Wales  
No. 4031152  
[nationalgrid.com](http://nationalgrid.com)